

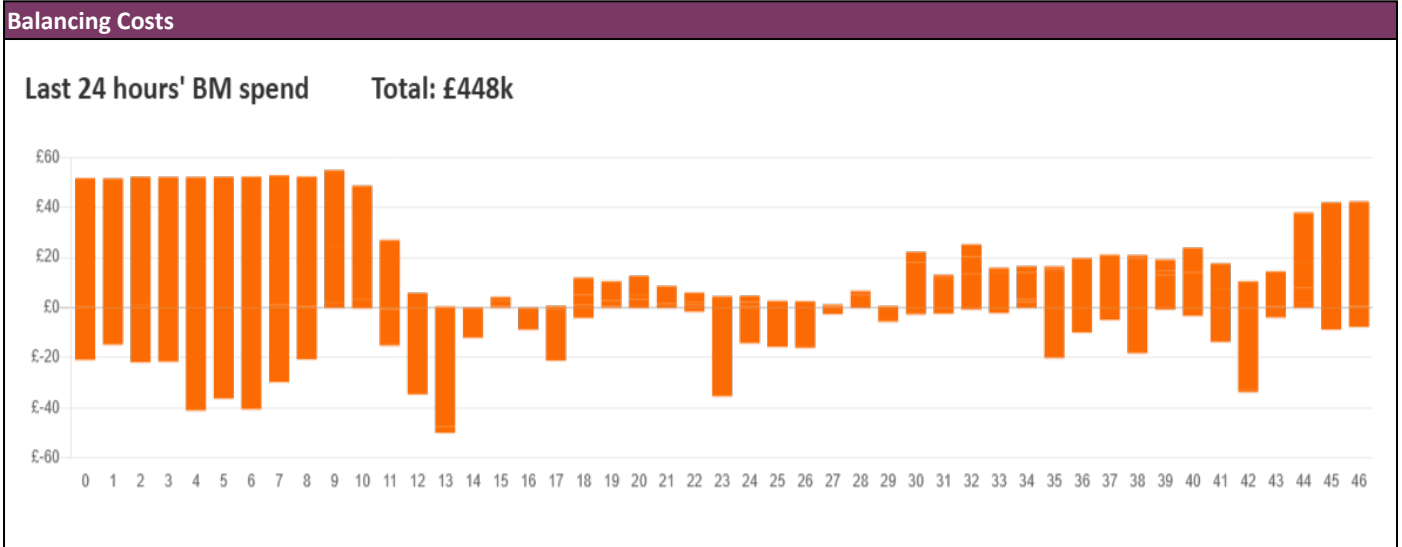
**NESO**  
**National Electricity**  
**Transmission**  
**System**  
Status report



NESO National Electricity Transmission System Status Report  
Saturday 14 February 2026

Today's High Level Risk Status Forecast for the next 24h			
General Status		Voltage	
Demand		System Inertia	
System Margins		Weather	
Generation		Transmission	
Active Constraints			
<a href="#">System Warning</a>			

<a href="#">Today's Minimum De-Rated Margin</a>	10,957 MW (SP 36)	
Current BMU Largest Loss Risk	Generation	1400 MW
	Demand	1050 MW



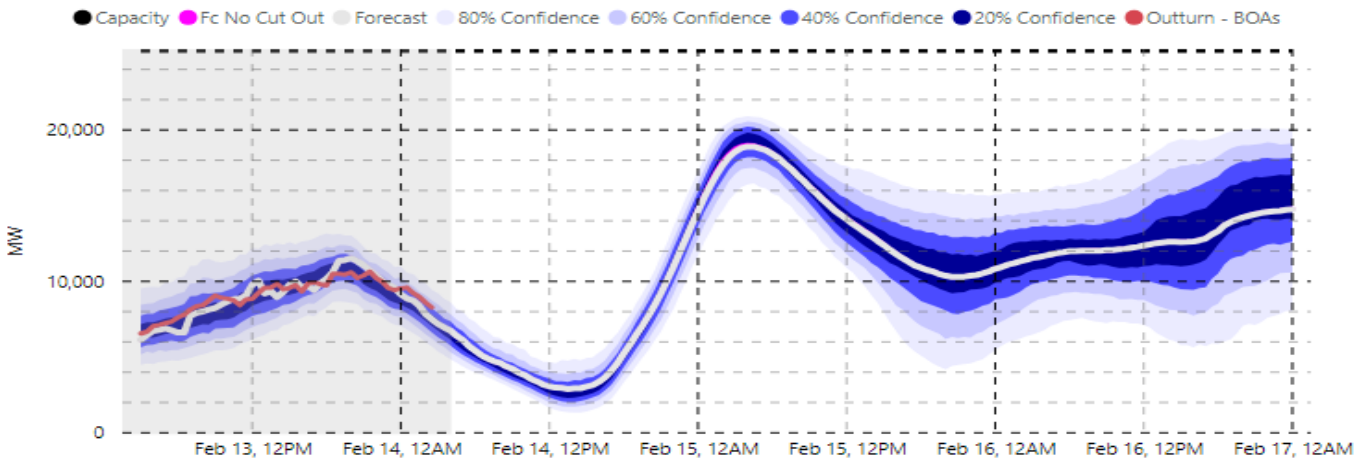
**Yesterday's Market Summary**

<a href="#">Cash Out Price (Max)</a>	£135 / MWh (SP 32)
<a href="#">Cash Out Price (Min)</a>	£48.84 / MWh (SP 27)
<a href="#">Peak Demand Yesterday</a>	40,014 MW (SP 37)
<a href="#">Minimum Demand</a>	24,971 MW (SP 9)

**Interconnector Net Transfer Capacity (MWs)**

Today	Import	Export	Remarks
Netherlands (BritNed)	1000	1000	Fully Available
Belgium (Nemo)	1000	1000	Fully Available
Ireland (EWIC)	500	500	Fully Available
Northern Ireland (MOYLE)	500	500	Fully Available
Norway (NSL)	1400	1400	Fully Available
France (IFA2)	1000	1000	Fully Available
Ireland (GreenLink)	500	500	Fully Available
Viking Link	1400	1400	Fully Available
France (ElecLink)	1000	1000	Fully Available
France (IFA)	1500	1500	Partially Available

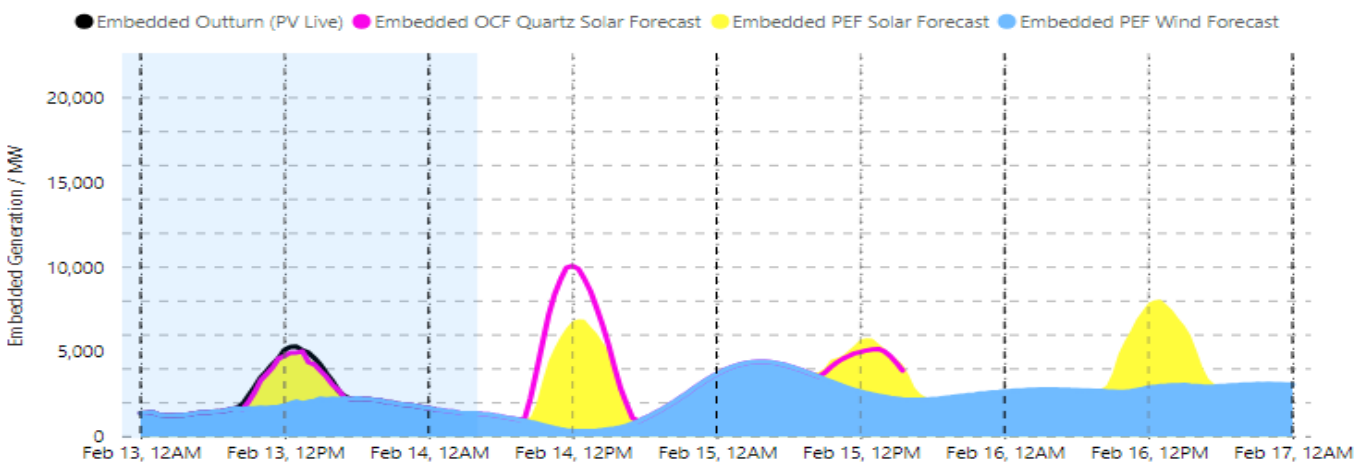
### Wind Power Forecast



### Expected embedded generation (MWs)

#### Embedded Generation Forecast

Embedded Generation (non-metered) Estimates														Last run: 14-Feb-2026 04:33:19			
	13-FEB-2026					14-FEB-2026					15-FEB-2026						
	05:00	08:00	12:00	17:00	21:00	00:00	05:00	08:00	12:00	17:00	21:00	00:00	05:00	08:00	12:00	17:00	21:00
Solar (MW)	0	21	3278	120	0	0	0	528	7757	252	0	0	0	33	3003	122	0
Wind (MW)	1502	1744	1940	2375	2100	1773	1376	997	388	795	2372	3802	4491	3811	2770	2286	2581
STOR (MW)	0	0	0	0	0	0	0	0	0	0	0	0	0	0	0	0	0
<b>Total (MW)</b>	<b>1502</b>	<b>1765</b>	<b>5218</b>	<b>2495</b>	<b>2100</b>	<b>1753</b>	<b>1376</b>	<b>1525</b>	<b>8145</b>	<b>1047</b>	<b>2372</b>	<b>3802</b>	<b>4491</b>	<b>3844</b>	<b>5773</b>	<b>2408</b>	<b>2581</b>



Weather	Source	Commentary
Latest forecast (Summary)	<a href="#">Met Office</a> <a href="#">SEPA</a> <a href="#">Natural Resources Wales</a>	<p><b>Today:</b> An icy start to the morning, but with plenty of sunshine. Dry and sunny for the day ahead, with a few wintry showers around the coasts. Increasing cloud in the west as the afternoon progresses. Feeling rather chilly.</p> <p><b>Tonight:</b> Rain and hill snow will move into western areas through this evening, and continue to move eastwards across the rest of the country overnight. Turning increasingly windy.</p>
General Weather Concerns e.g. wind, rain, snow, flooding, GB Weather Warnings	<a href="#">Met Office</a> <a href="#">Weather Warning England</a> <a href="#">Flood Warning SEPA</a> <a href="#">Natural Resources Wales</a>	<p><b>UK Weather Warnings</b> Yellow warning of snow and ice Yellow - Possible</p> <p>Areas affected: Central, Tayside &amp; Fife, Grampian, Highlands &amp; Eilean Siar, North East England, Orkney &amp; Shetland, Yorkshire &amp; Humber            Central, Tayside &amp; Fife   Grampian   Highlands &amp; Eilean Siar   North East England   Orkney &amp; Shetland   Yorkshire &amp; Humber</p> <p>Active Warning ACTIVE</p>

Weather	Source	Commentary
	<a href="#">Resources</a> <a href="#">Wales</a>	<p>Started:16:00 GMT Friday 13 February16:00 (GMT) Fri 13 Feb            Ends:10:00 GMT Saturday 14 February10:00 (GMT) Sat 14 Feb            Snow and ice leading to difficult travel conditions in places.</p> <ul style="list-style-type: none"> <li>- Some roads and railways likely to be affected with longer journey times by road, bus and train services</li> <li>- Some injuries from slips and falls on icy surfaces</li> <li>- Probably some icy patches on some untreated roads, pavements and cycle paths</li> </ul> <p>Issued:10:21 GMT Friday 13 February10:21 (GMT) Fri 13 Feb            Yellow warning of ice            Yellow - Possible</p> <p>Areas affected:East Midlands, East of England, London &amp; South East England, North East England, North West England, South West England, Wales, West Midlands, Yorkshire &amp; Humber            East Midlands   East of England   London &amp; South East England   North East England   North West England   South West England   Wales   West Midlands   Yorkshire &amp; Humber            Active WarningACTIVE</p> <p>Started:17:00 GMT Friday 13 February17:00 (GMT) Fri 13 Feb            Ends:10:00 GMT Saturday 14 February10:00 (GMT) Sat 14 Feb            Icy surfaces leading to difficult travel conditions.</p> <ul style="list-style-type: none"> <li>- Some injuries from slips and falls on icy surfaces</li> <li>- Probably some icy patches on some untreated roads, pavements and cycle paths</li> </ul> <p>Issued:10:22 GMT Friday 13 February10:22 (GMT) Fri 13 Feb            Yellow warning of ice            Yellow - Possible</p> <p>Areas affected:Northern IrelandNorthern Ireland            Active WarningACTIVE</p> <p>Started:20:00 GMT Friday 13 February20:00 (GMT) Fri 13 Feb            Ends:10:00 GMT Saturday 14 February10:00 (GMT) Sat 14 Feb            Icy surfaces leading to difficult travel conditions.</p> <ul style="list-style-type: none"> <li>- Some injuries from slips and falls on icy surfaces</li> <li>- Probably some icy patches on some untreated roads, pavements and cycle paths</li> </ul> <p>Issued:10:23 GMT Friday 13 February10:23 (GMT) Fri 13 Feb            Yellow warning of snow and ice            Yellow - Possible</p> <p>Areas affected:Central, Tayside &amp; Fife, East Midlands, Grampian, Highlands &amp; Eilean Siar, North East England, North West England, SW Scotland, Lothian Borders, Strathclyde, West Midlands, Yorkshire &amp; Humber            Central, Tayside &amp; Fife   East Midlands   Grampian   Highlands &amp; Eilean Siar   North East England   North West England   SW Scotland, Lothian Borders   Strathclyde   West Midlands   Yorkshire &amp; Humber            Starts:21:00 GMT Saturday 14 February21:00 (GMT) Sat 14 Feb            Ends:10:00 GMT Sunday 15 February10:00 (GMT) Sun 15 Feb            Snow, heavy at times, may cause some disruption to travel, especially over high ground during Saturday night and Sunday morning</p> <ul style="list-style-type: none"> <li>- Some roads and railways likely to be affected with longer journey times by road, bus and train services</li> <li>- Some injuries from slips and falls on icy surfaces</li> <li>- Probably some icy patches on some untreated roads, pavements and cycle paths</li> </ul> <p>Issued:10:24 GMT Friday 13 February10:24 (GMT) Fri 13 Feb</p> <p><b>Flood Warnings</b>            81 flood warnings and 180 flood alerts issued for England.            0 flood warnings and 0 flood alerts issued for Scotland            0 flood warnings and 6 flood alerts issued for Wales</p>

Further Information	
BM Reports	<a href="https://www.elexon.co.uk/data/kinnect-insights-solution/">https://www.elexon.co.uk/data/kinnect-insights-solution/</a>
System Balancing Reports	<a href="https://www.neso.energy/industry-information/industry-data-and-reports/system-balancing-reports">https://www.neso.energy/industry-information/industry-data-and-reports/system-balancing-reports</a>
Forecast Volumes and Costs	<a href="https://www.neso.energy/industry-information/industry-data-and-reports/forecast-volumes-and-costs">https://www.neso.energy/industry-information/industry-data-and-reports/forecast-volumes-and-costs</a>